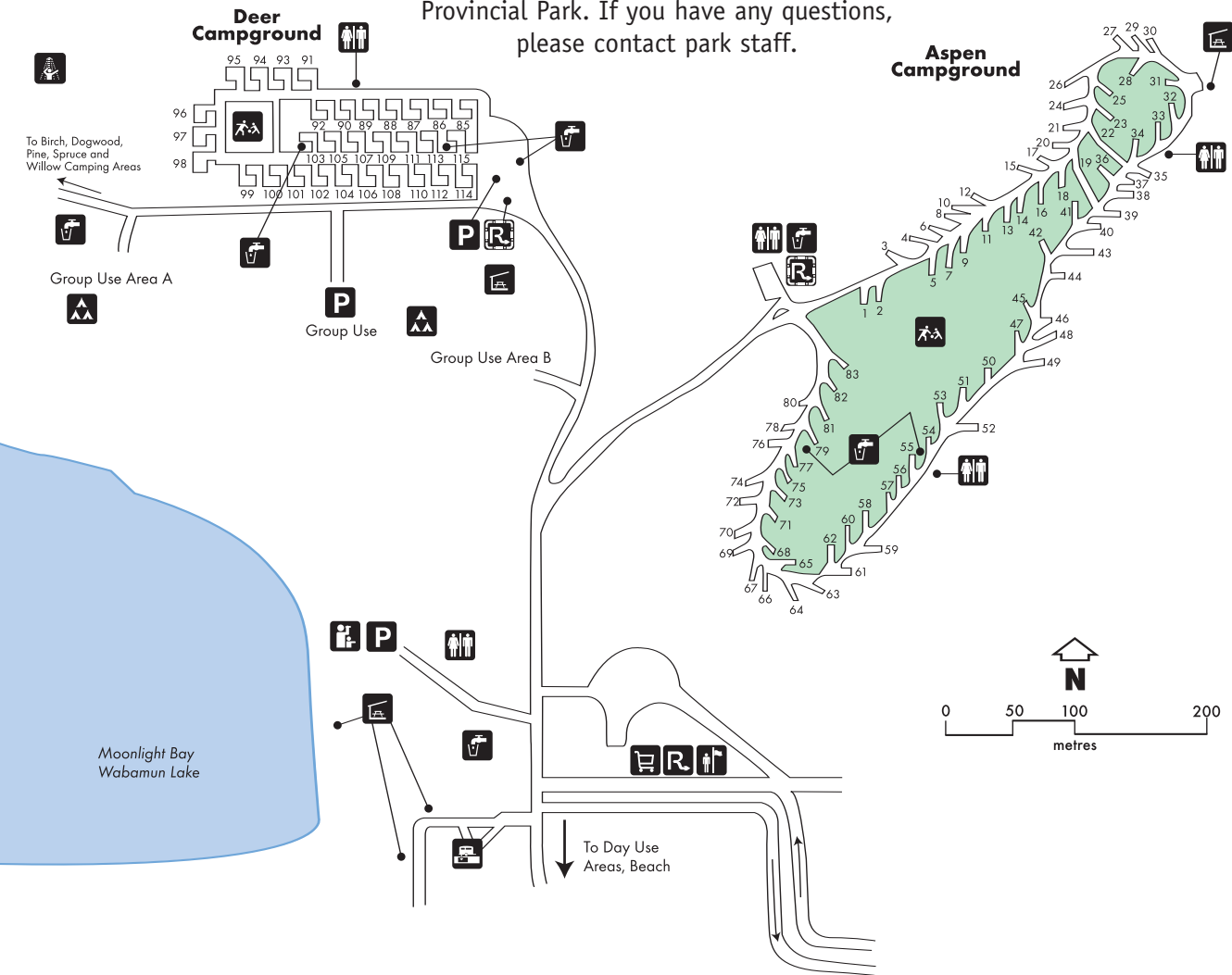


Wabamun Lake Provincial Park Map

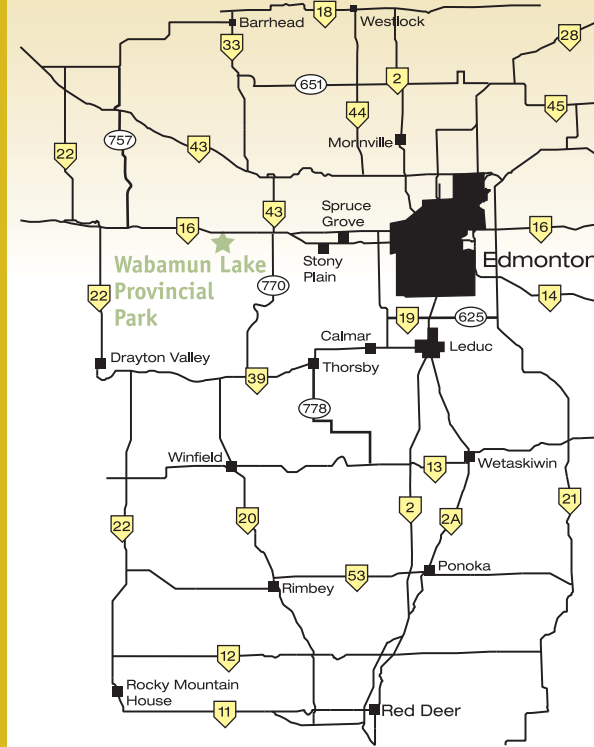
Wabamun Lake Provincial Park, located just 60 kilometres west of Edmonton, provides overnight camping, day use and group use facilities. The park's campground is equipped with 275 campsites (110 of which have power hook-ups), flush toilets, playgrounds, picnic shelters and showers. Canoeing, power boating and wind surfing are popular activities on the lake and there are boat launching facilities in the park's day use area.

The park is a "watchable wildlife" site – power plants in the area provide year-round open water for hooded mergansers, bald eagles and mallards. Ospreys nest at Wabamun and nearby Lake Isle and there are nesting colonies of red-necked and western grebes at Wabamun. The area also supports such species as gray jays and great gray owls, which are normally found farther north and west.

We hope you enjoy your visit at Wabamun Lake Provincial Park. If you have any questions, please contact park staff.



Where are we?



For more information:

Campsite and group use reservations
780-892-2702

General provincial park information
780-427-3582 (toll-free 1-866-427-3582)
www.albertaparks.ca

Emergency 911 (Police, Fire, Ambulance)


For information about fire bans in Alberta,
visit www.albertafirebans.ca

ISBN No. 978-0-7785-6205-4
Printed March 2007



Wabamun Lake

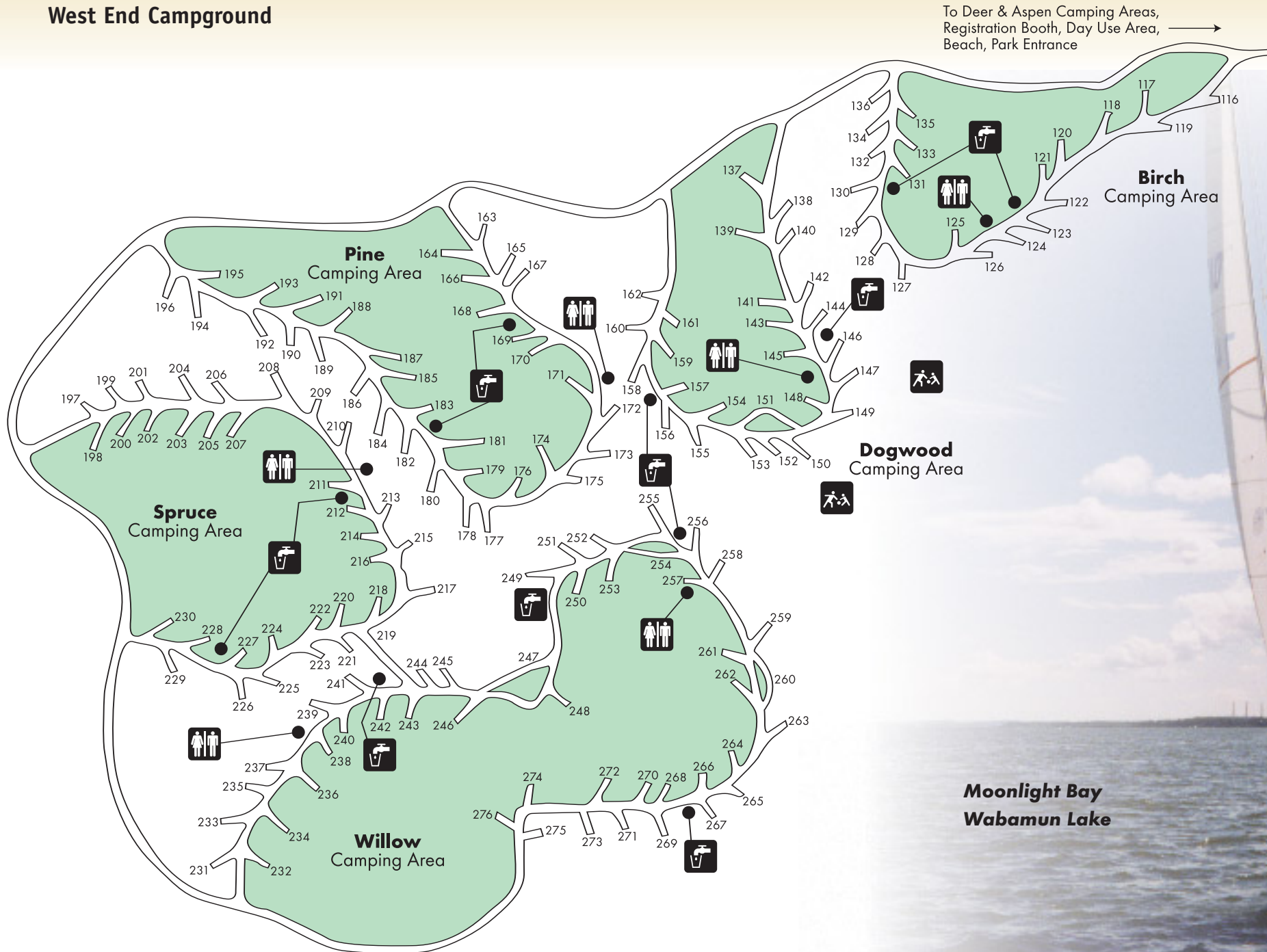
Provincial Park Campground Guide



Welcome to Wabamun Lake Provincial Park

Map Legend

West End Campground



To Deer & Aspen Camping Areas,
Registration Booth, Day Use Area,
Beach, Park Entrance →

**Moonlight Bay
Wabamun Lake**

